

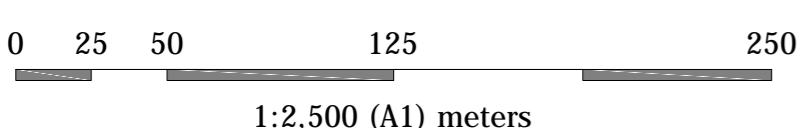
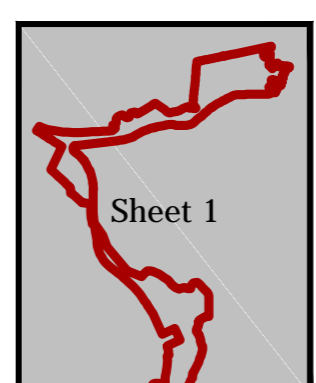


-  Application Site Boundary
-  Potential Temporary Construction Areas (Indicative) - 18.1ha



Project  
**Aberdeen Harbour Expansion Project**  
 Planning Application

Drawing Title  
**Proposed Site Layout (Indicative)**  
 Sheet 1 of 2

Date	Scale	Drawn by	Check by
03.11.15	1:2500	BB	SI
Project No	Drawing No	Revision	
24554	Acad 01/4a	-	



Planning • Master Planning & Urban Design  
 Architecture • Landscape Planning & Design • Project Services  
 Environmental & Sustainability Assessment • Graphic Design

bartonwillmore.co.uk

